Rabac *(2500 inhabitants)*
Lively resort town. Yachts can berth at the laid moorings with electricity and water situated to the South of the lighthouse. Anchoring in the bay is not easy since there are many buoys (most are reserved). Bad holding ground in some points in the bay. Long shingle beach in front of the campsite. Crane (5 t) at the quay, depth 1.5 m.

Harbourmaster's office Tel. + Fax 052-872085

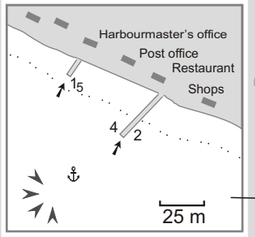

Trget *(500 inhabitants)*
The big jetty is usually occupied by fishing boats. It is possible to anchor in the bay in approx. 8-10 m, but there is bad holding ground in some points. The tidal range is 1.8 m.

Harbourmaster's office Tel. + Fax 052-875127

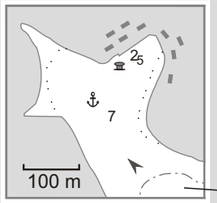

Krnica *(200 inhabitants)*
Fishing village with a few guesthouses. The short quay is reserved for fishing boats. Anchoring in approx 6 m.

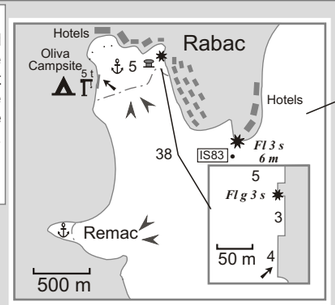

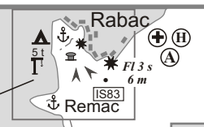

Page 19

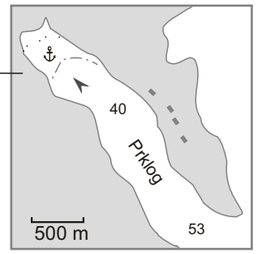

Prklog:
Anchoring in approx 6 m.

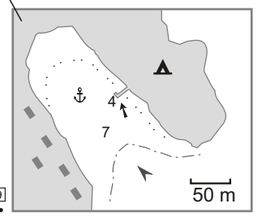

Sv. Marina *(250 inhabitants)*
Sleepy village. The jetty gets very full. Anchoring in approx 5 m. Provisions and restaurant.

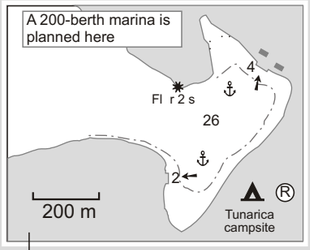

Tunarica:
Both jetties get very full. Local boats are moored at the bottom of the bay and alongside the east shore. Anchoring in 12 m.

Koromačno *(250 inhabitants)*
Small village, with a large cement works. Only emergency landing is permitted on the jetty.

Anchoring in approx. 6 m. On the west side of the bay there is a large stone quarry.

Zaljev Raša
This bay develops like a fiord, providing a characteristic landscape. The bora here can blow very strongly. Extreme care should be paid as vortexes can form when katabatic winds bounce off the western slope of the mountains. Sirocco gales cause very dangerous waves at the entrance of the cove. The channel is subject to sudden change in the water level, with tides of up to 1.8 m.

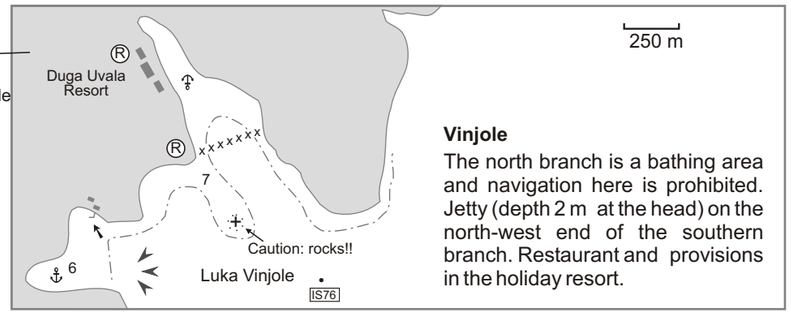

Vinjole
The north branch is a bathing area and navigation here is prohibited. Jetty (depth 2 m at the head) on the north-west end of the southern branch. Restaurant and provisions in the holiday resort.

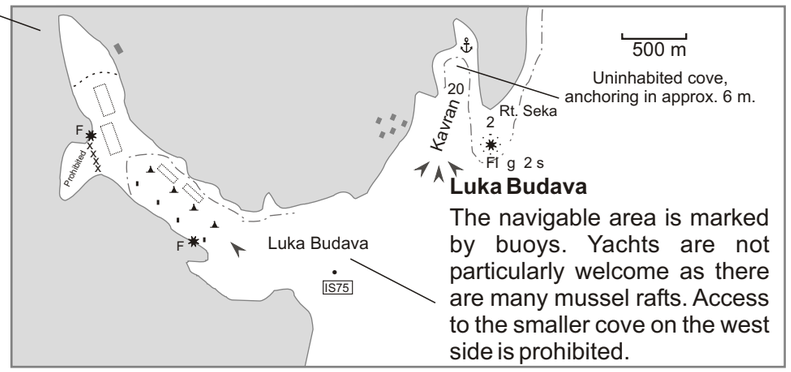

Luka Budava
The navigable area is marked by buoys. Yachts are not particularly welcome as there are many mussel rafts. Access to the smaller cove on the west side is prohibited.

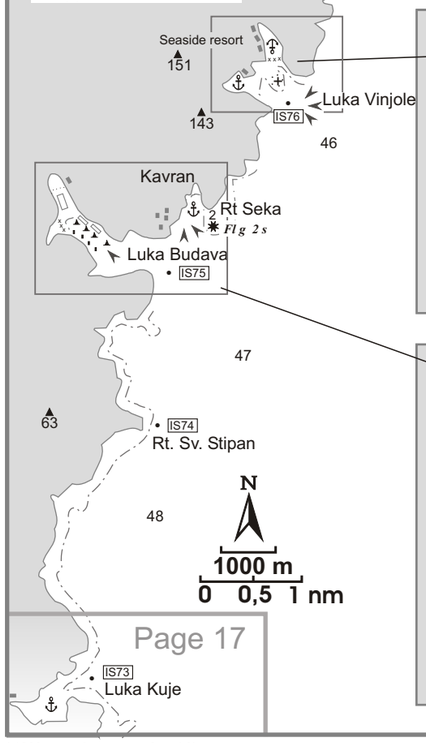

Page 17

Page 20

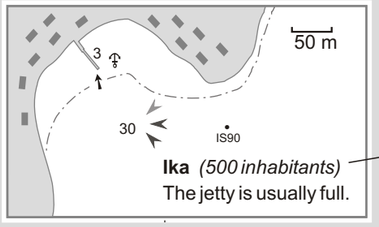

Ika *(500 inhabitants)*
The jetty is usually full.

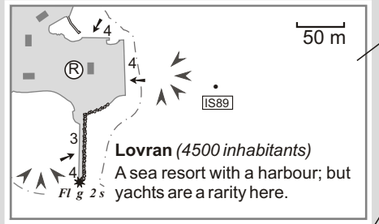

Lovran *(4500 inhabitants)*
A sea resort with a harbour; but yachts are a rarity here.

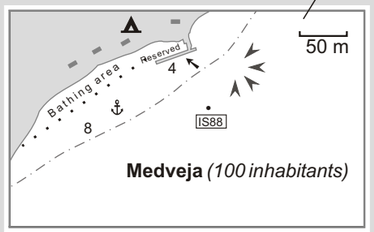

Medveja *(100 inhabitants)*

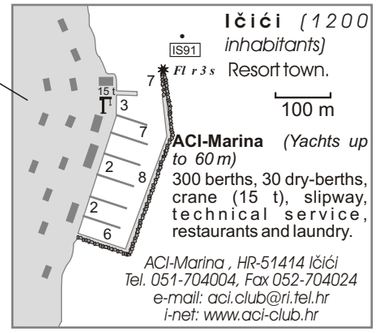

Ičići *(1200 inhabitants)*
Resort town.

ACI-Marina *(Yachts up to 60 m)*
300 berths, 30 dry-berths, crane (15 t), slipway, technical service, restaurants and laundry.

ACI-Marina , HR-51414 Ičići
Tel. 051-704004, Fax 052-704024
e-mail: aci.club@ri.tel.hr
i-net: www.aci-club.hr

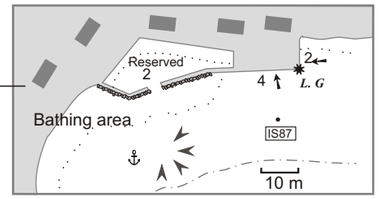

Mošćenička Draga *(1500 inhabitants);*
Popular resort town, with a long gravel beach. Anchoring off the beach in approx. 10 m.

Harbourmaster's office Tel. + Fax 051-737501

N
1000 m
0 0,5 1 sm

Krk island page 20-25 →

Luka Plomin
Both the bay and the harbour are spoilt by the presence of a coal operated steam power-station.
The quay is usually full with fishing boats.

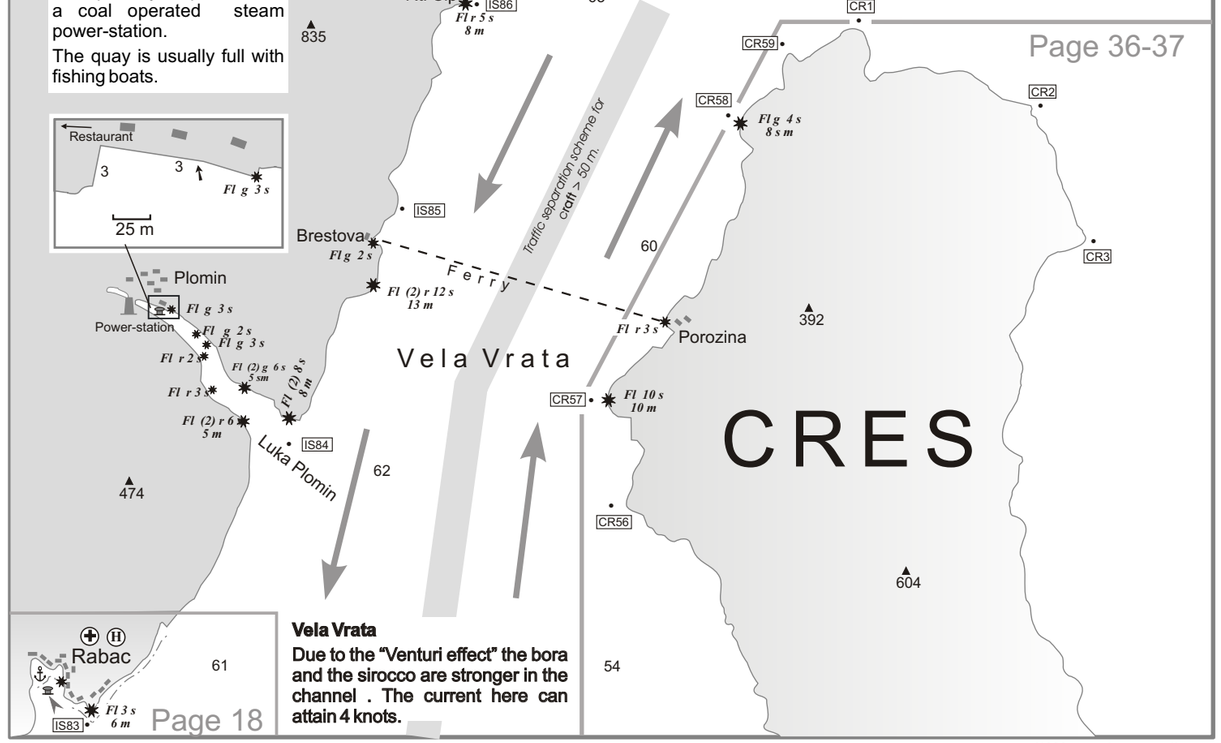

Vela Vrata
Due to the "Venturi effect" the bora and the sirocco are stronger in the channel . The current here can attain 4 knots.